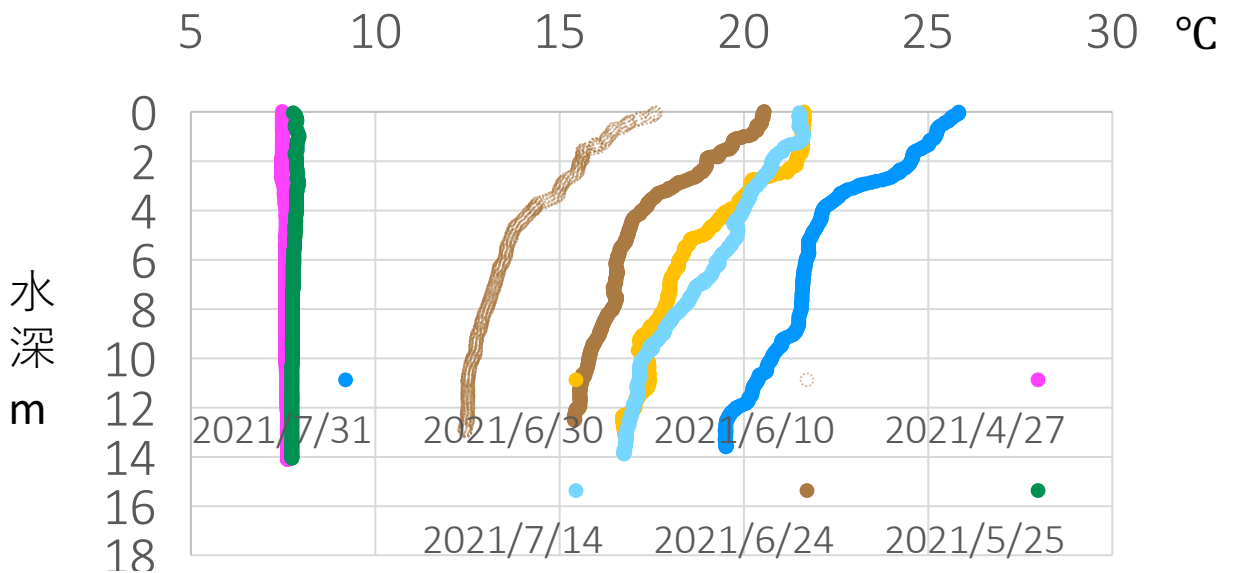
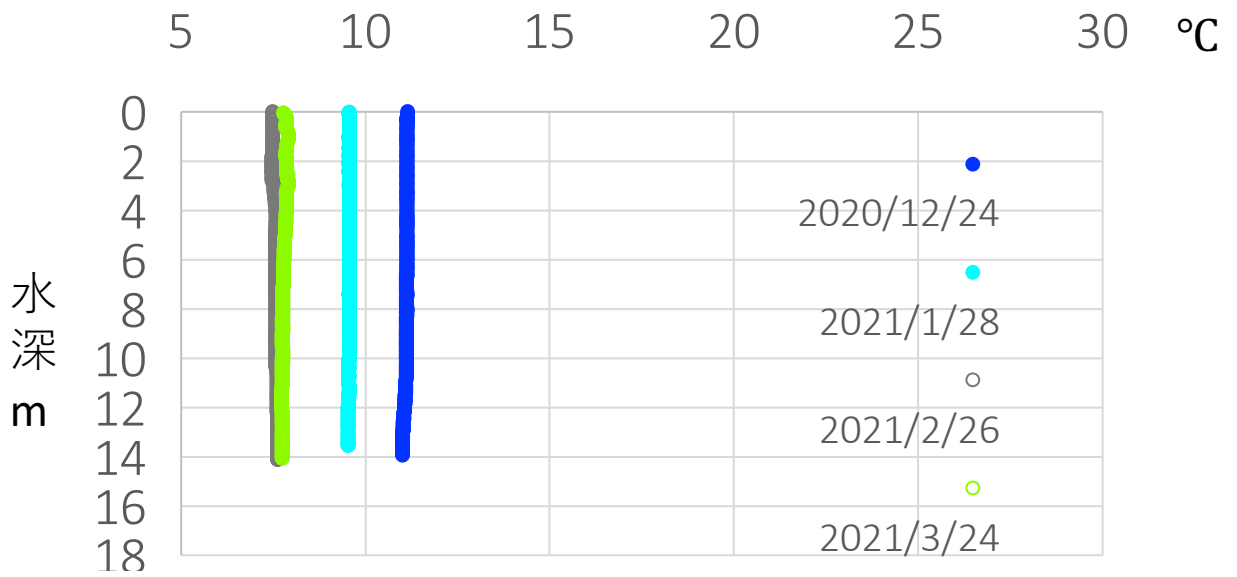
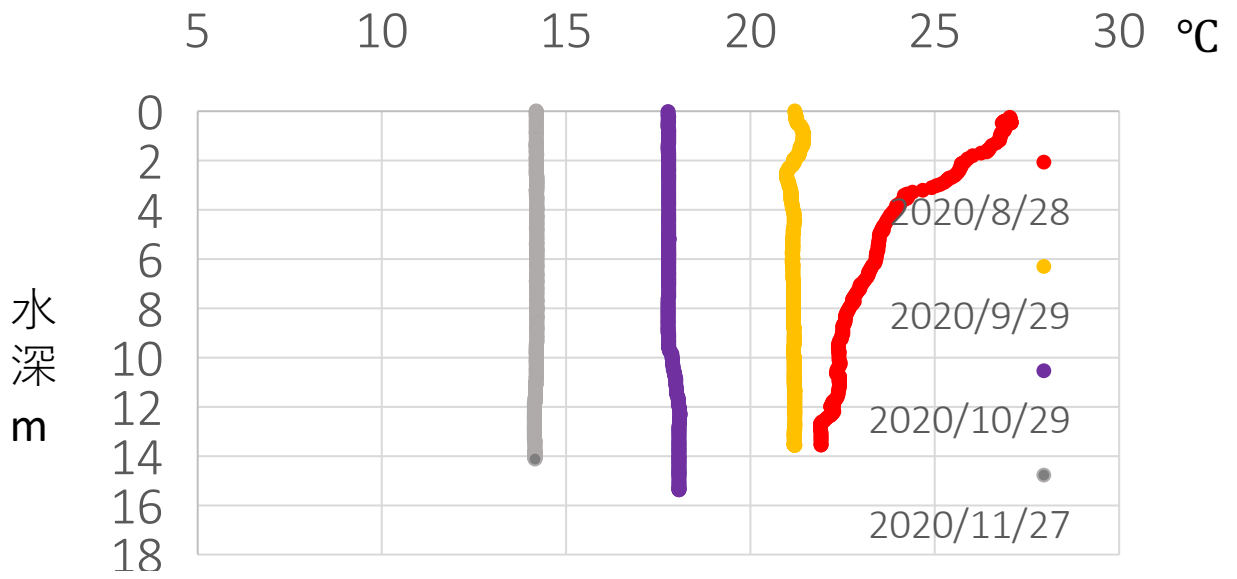
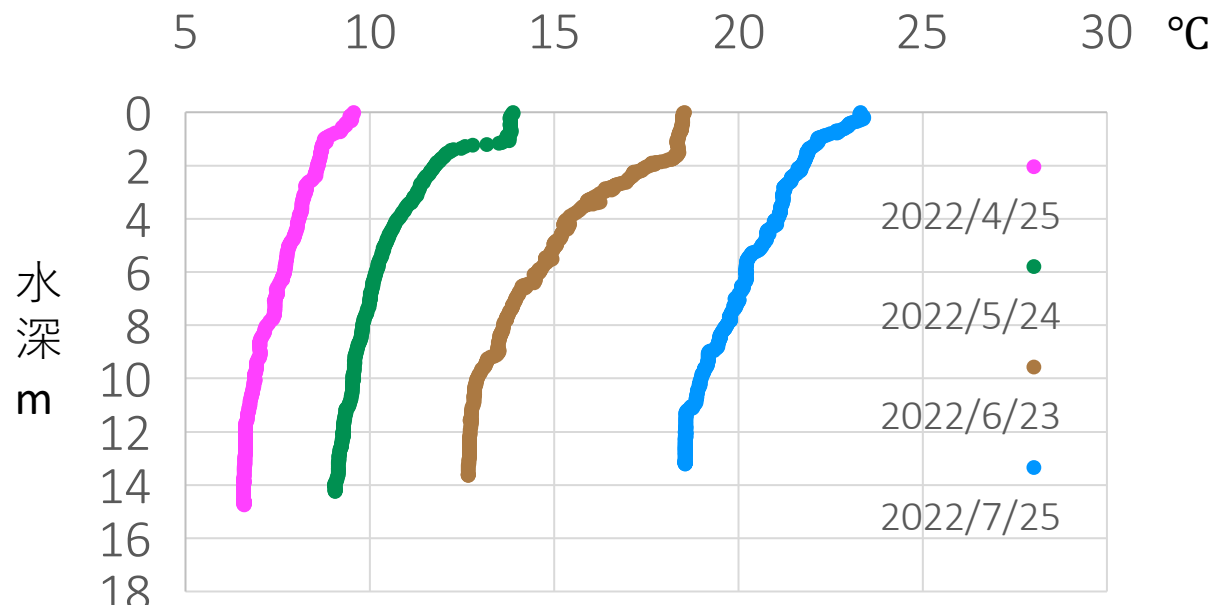
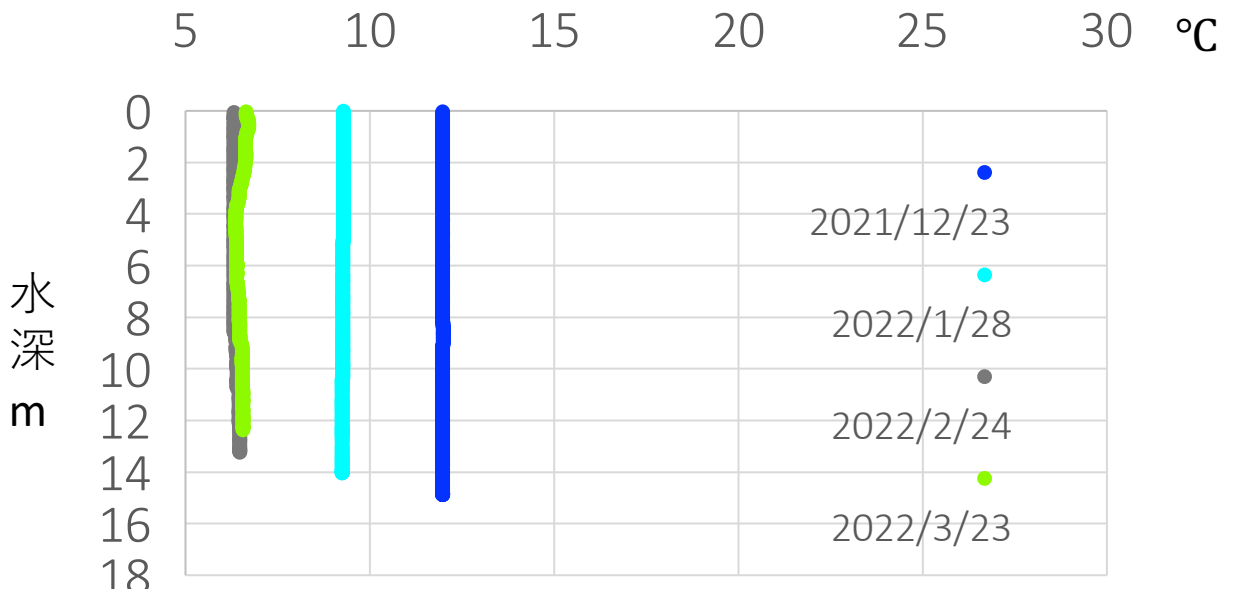
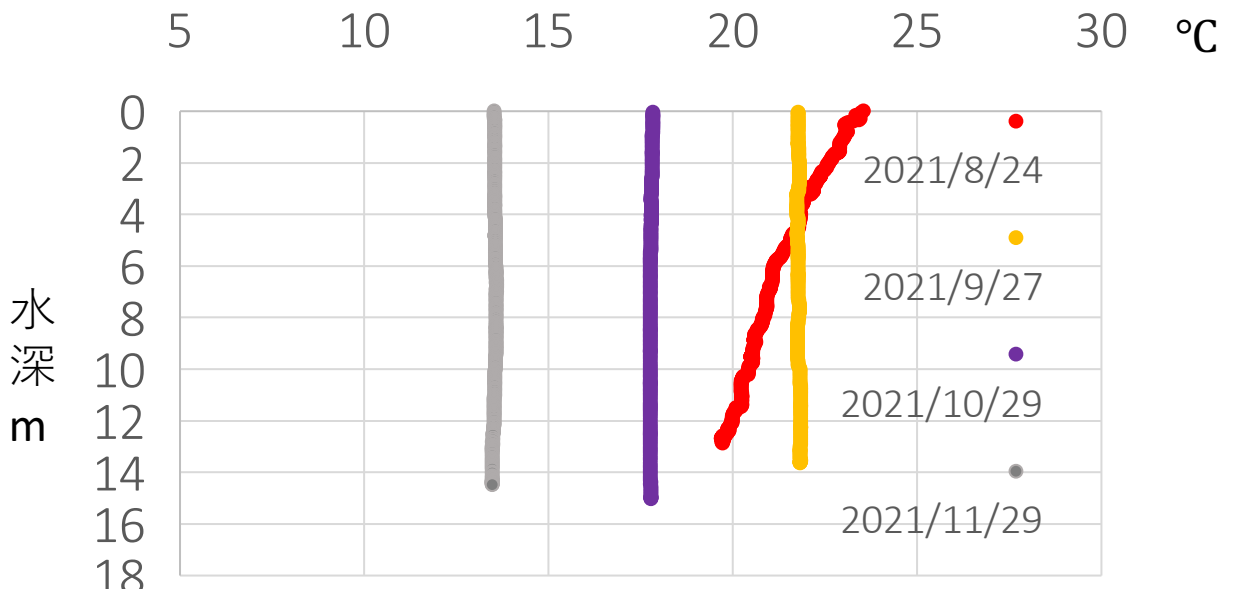


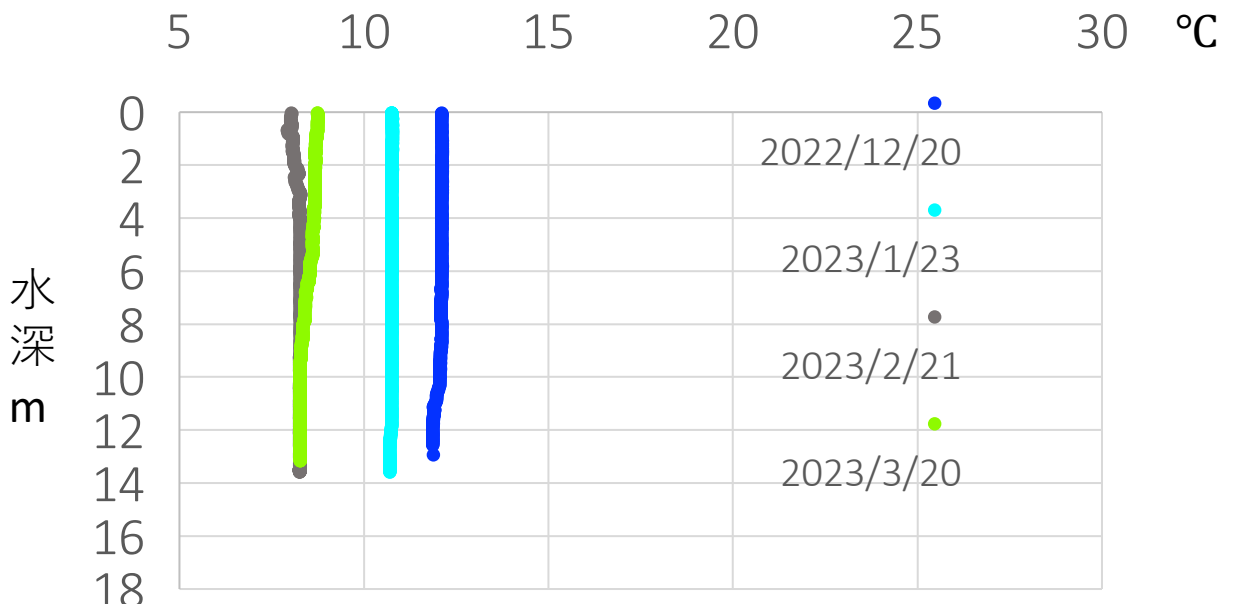
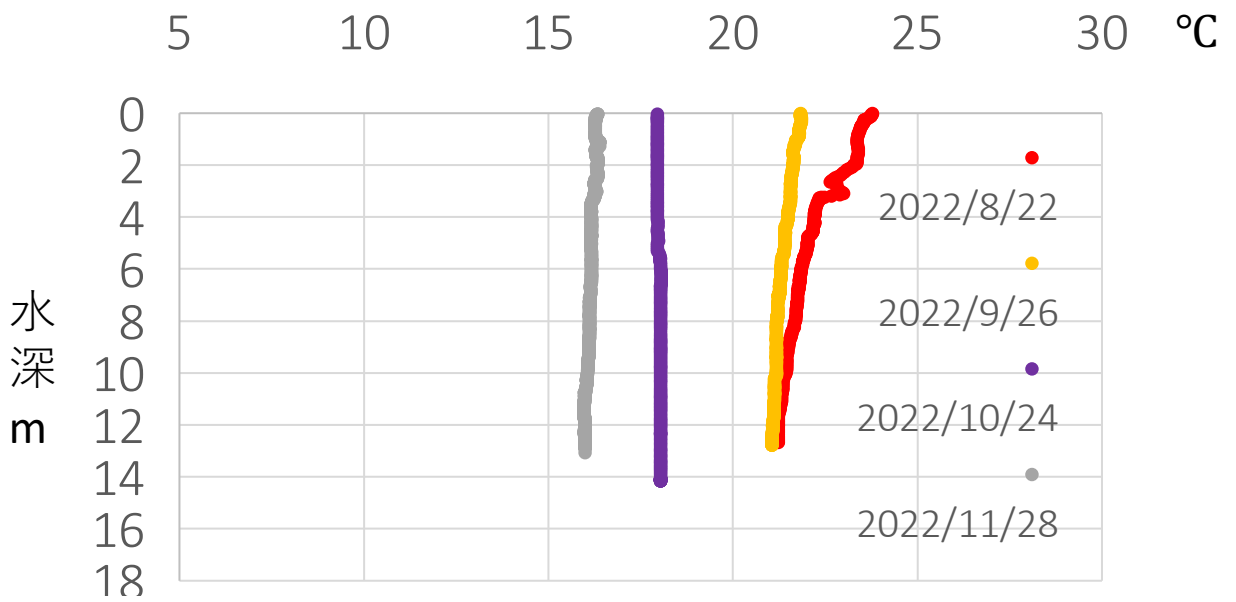
4 カ月ごとの水温変化_2020.8~ (Stn.2)



4 カ月ごとの水温変化_2021.8~ (Stn.2)





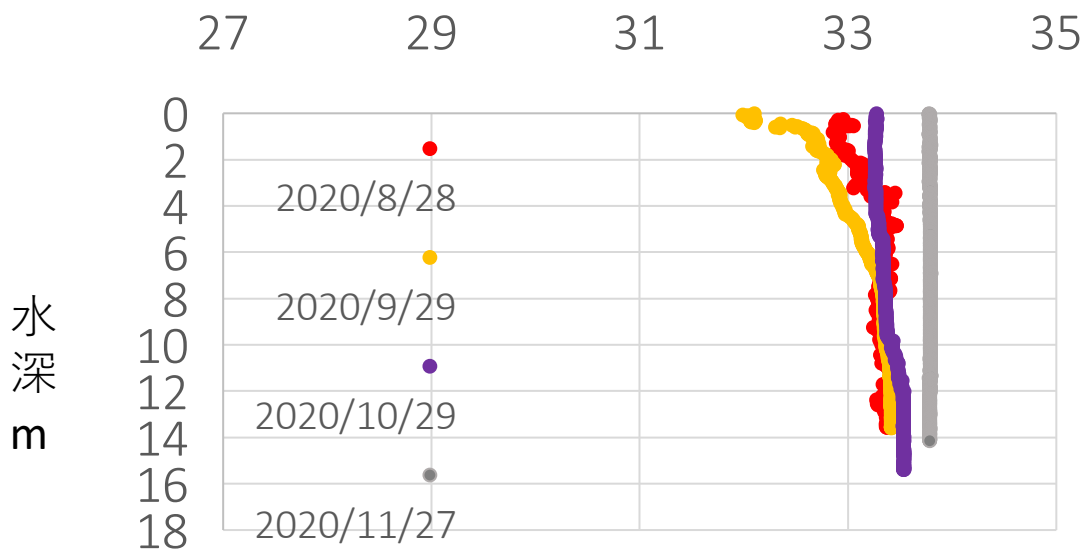
4 カ月ごとの水温変化_2022.8~ (Stn.2)



°C

水深
m

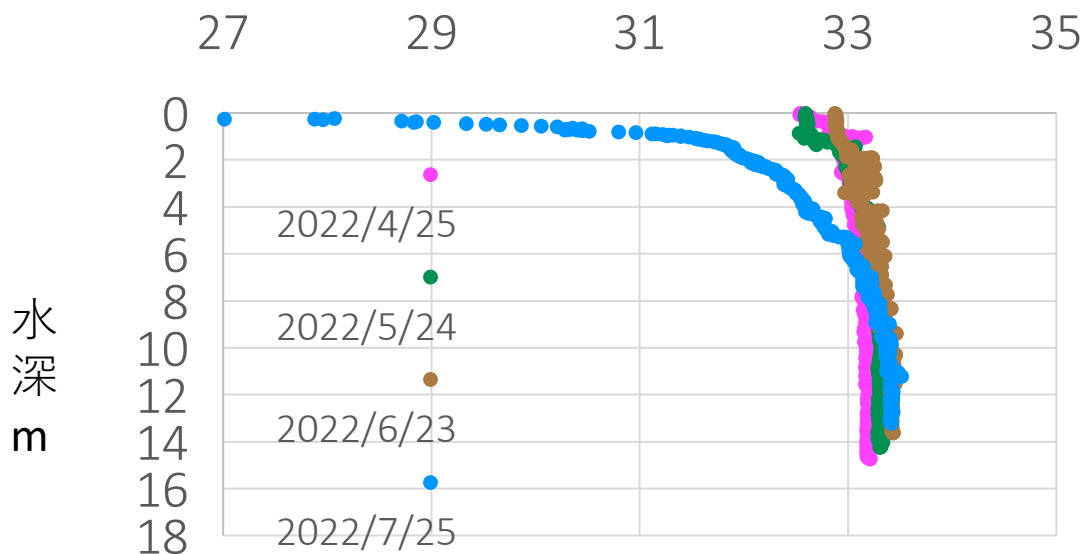

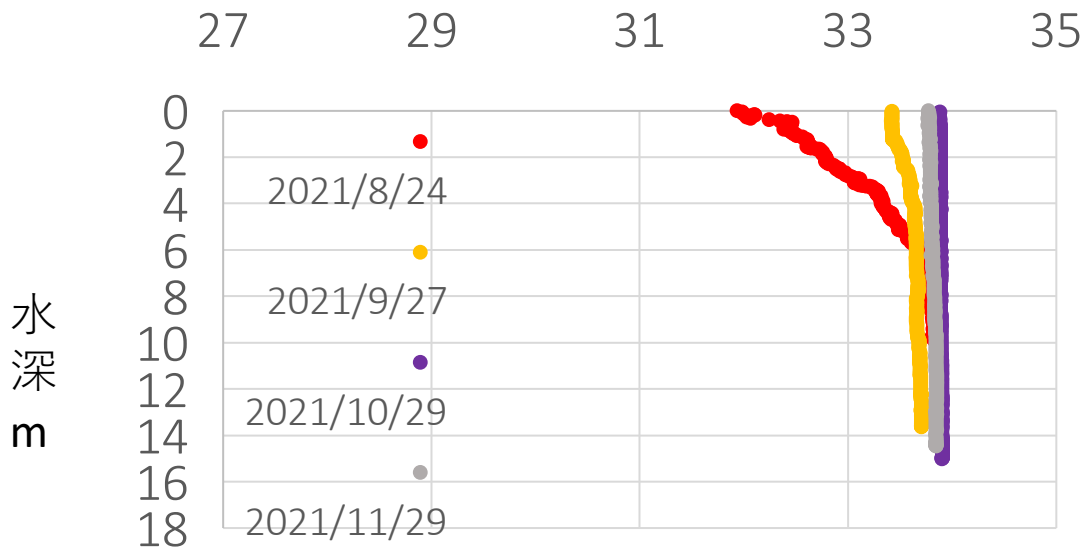
4 カ月ごとの塩分変化_2020.8~ (Stn.2)



コメント：

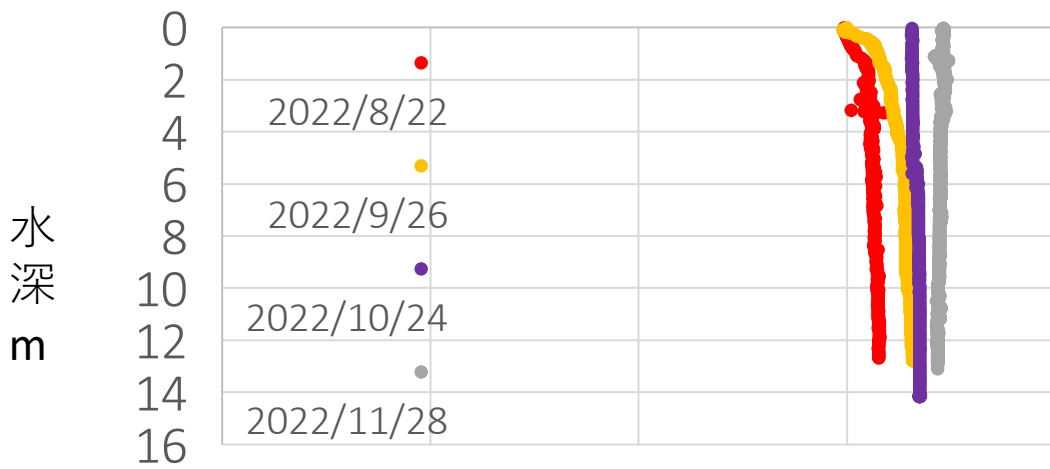
降雨後の表層水は塩分低下が見られる。

4 カ月ごとの塩分変化_2021.8~ (Stn.2)




4 カ月ごとの塩分変化_2022.8~ (Stn.2)

27 29 31 33 35

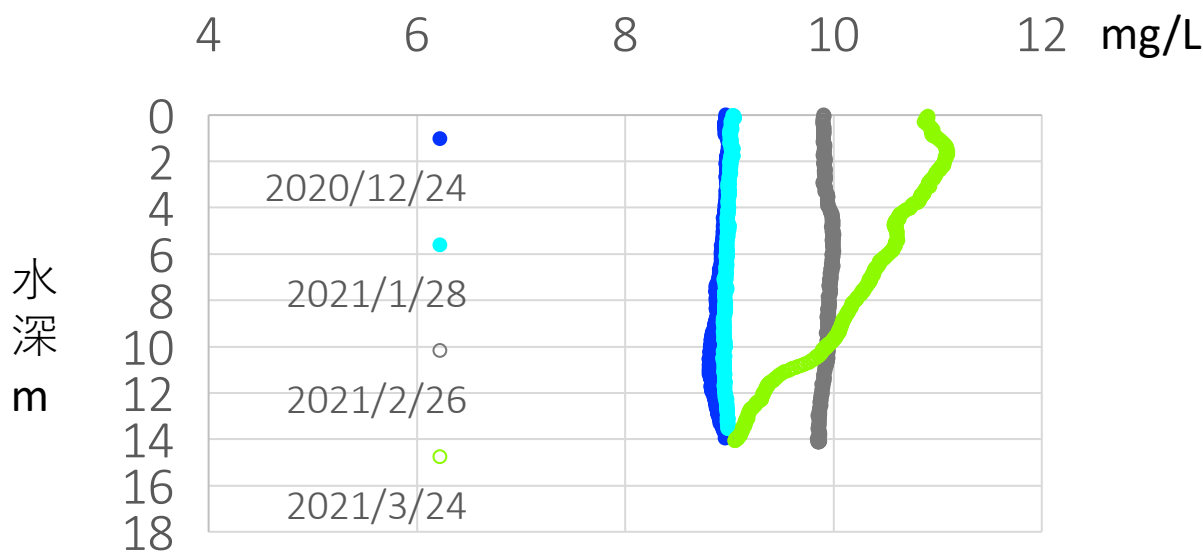
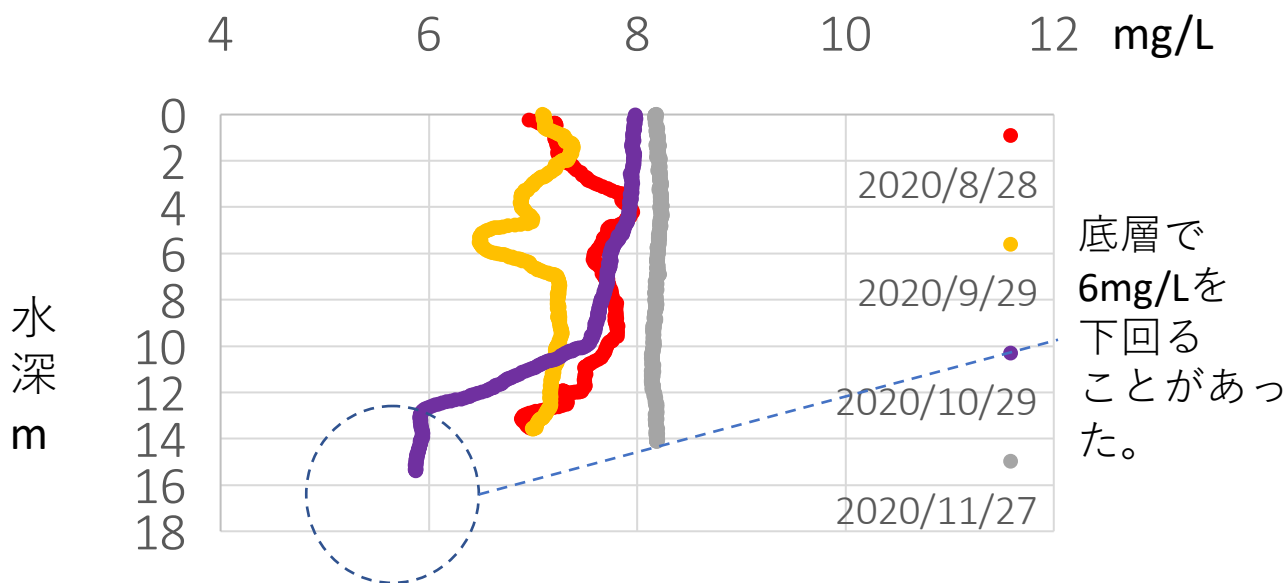


27 29 31 33 35

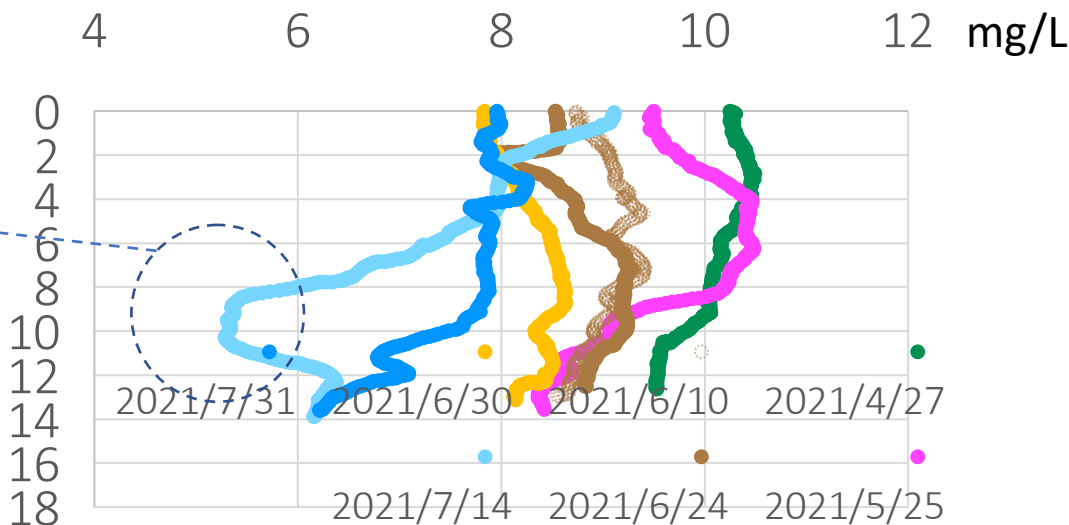


水深
m

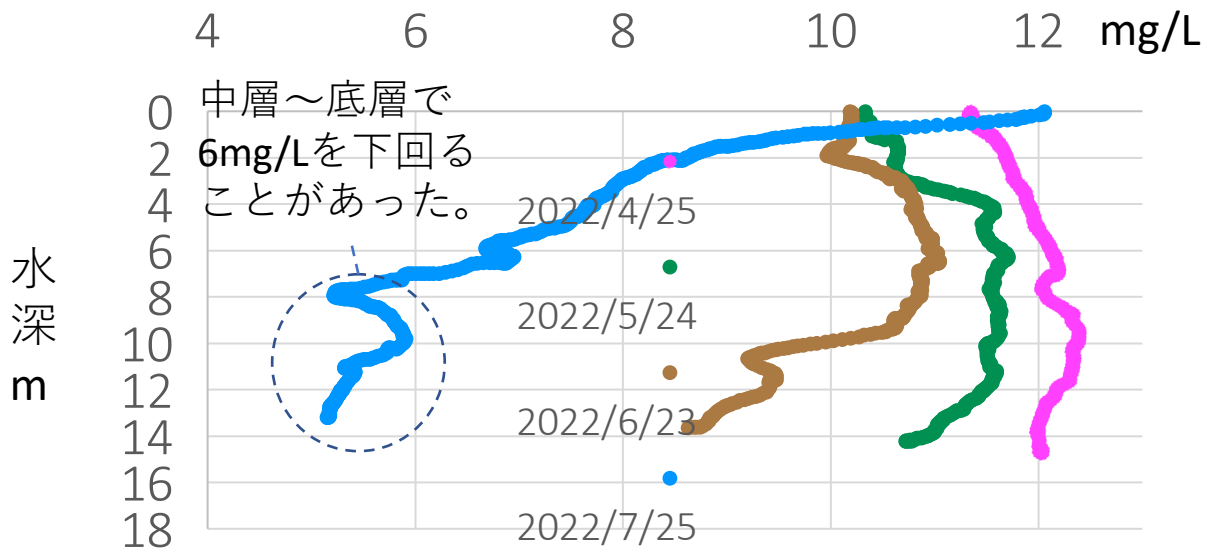

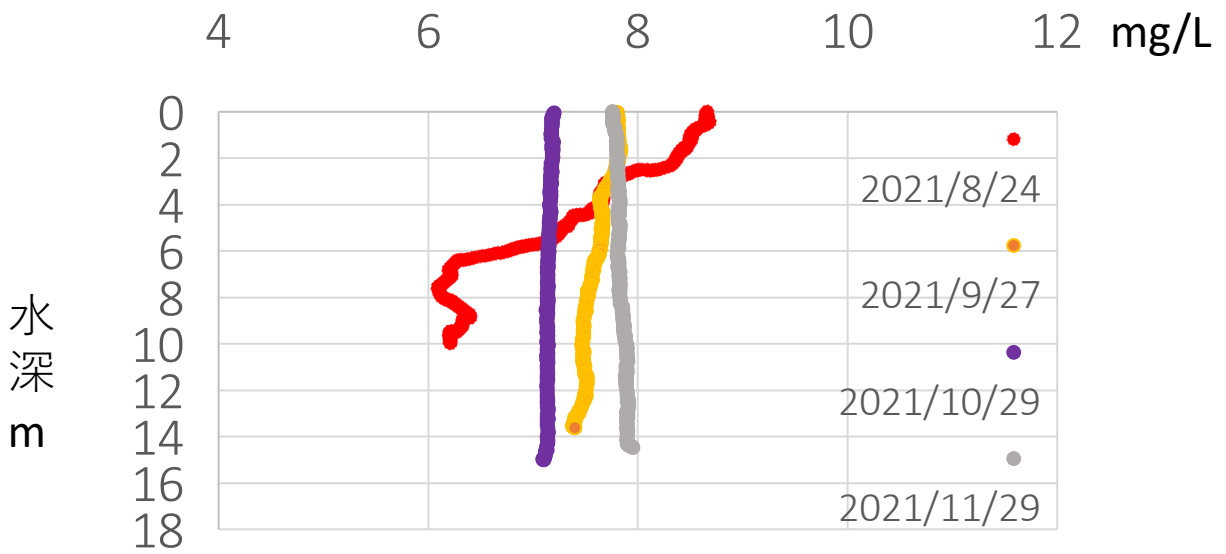
4 カ月ごとの溶存酸素 (DO) 変化_2020.8~ (Stn.2)




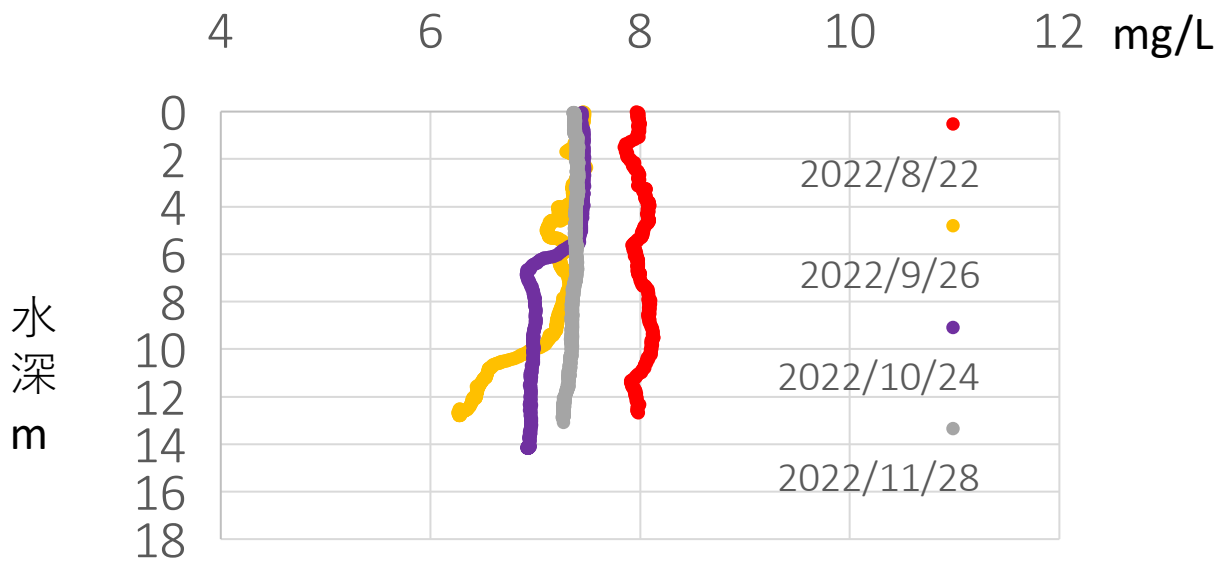
中層で 6mg/Lを 下回ることが あった。



4 カ月ごとの溶存酸素 (DO) 変化_2021.8~ (Stn.2)


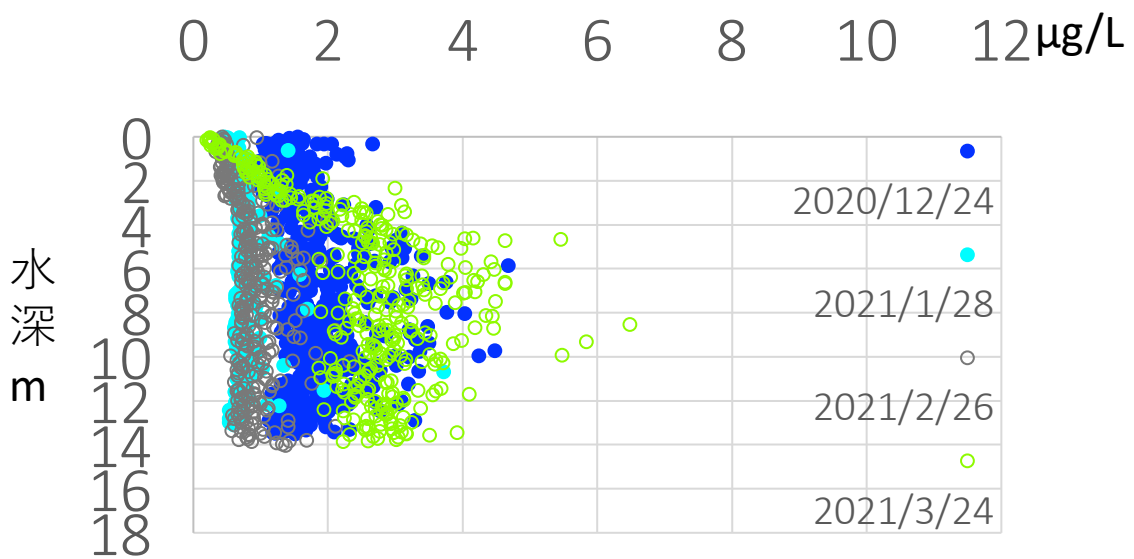
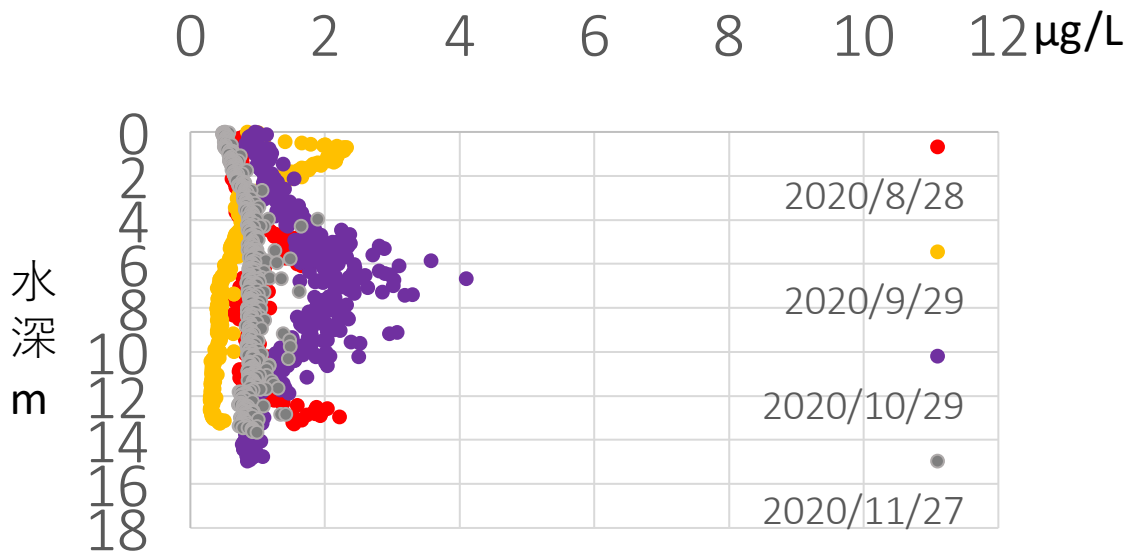


4 カ月ごとの溶存酸素 (DO) 変化_2022.8~ (Stn.2)

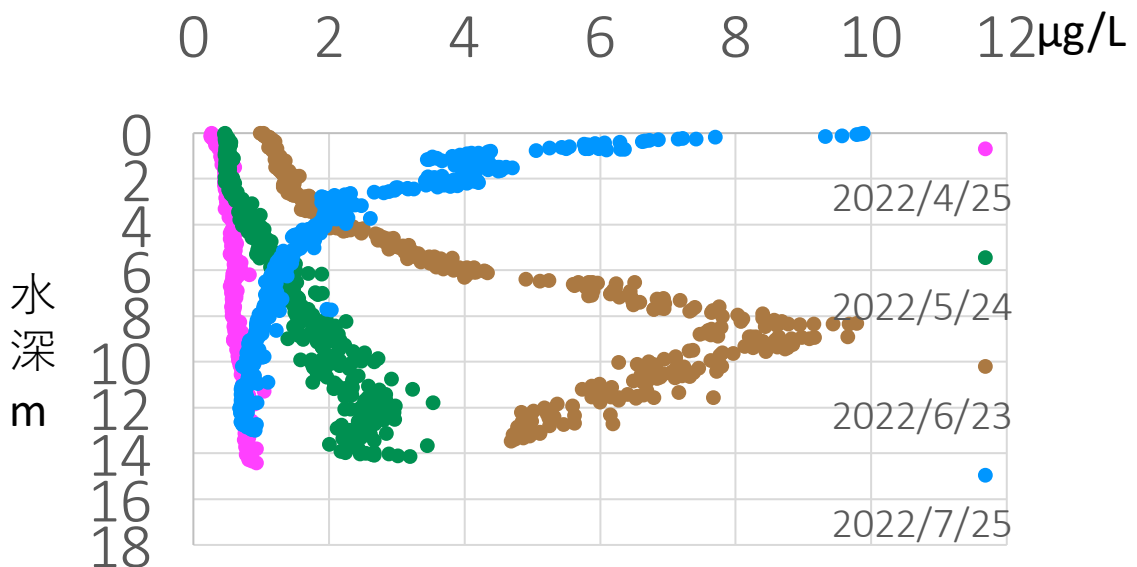
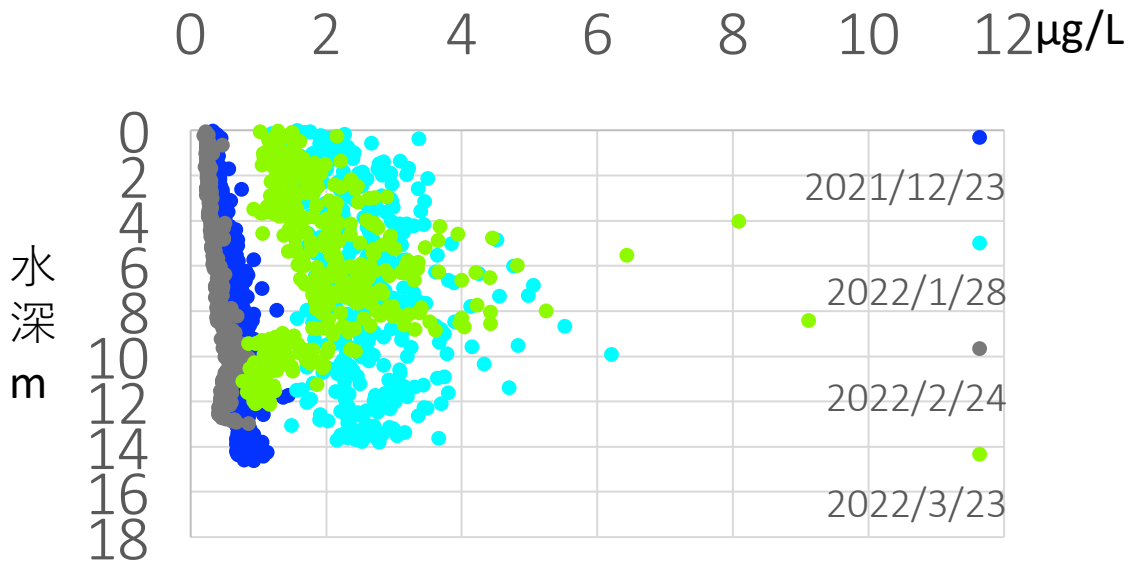
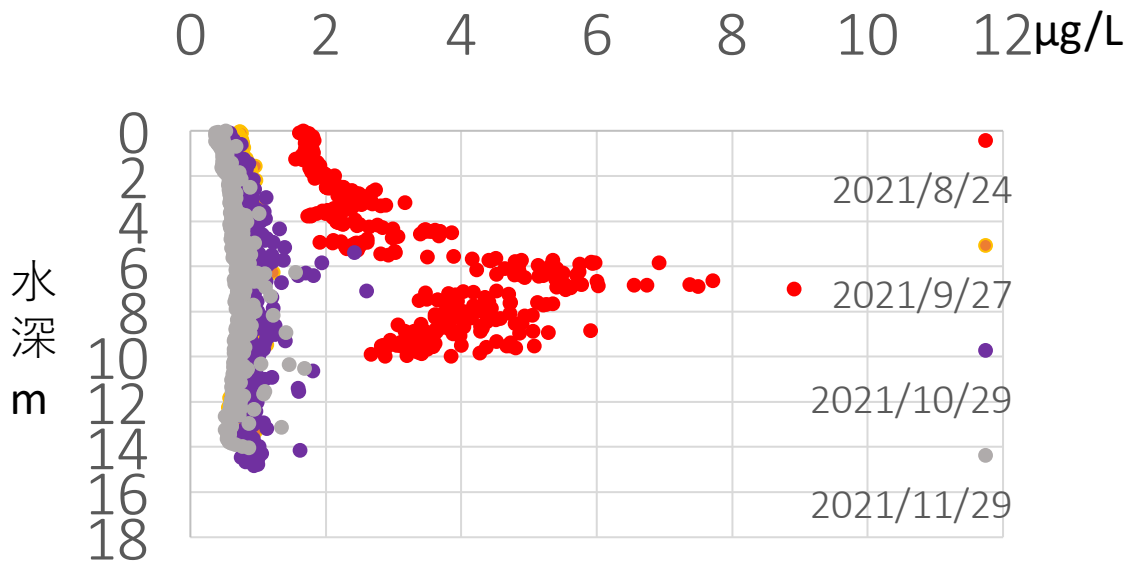


水深
m

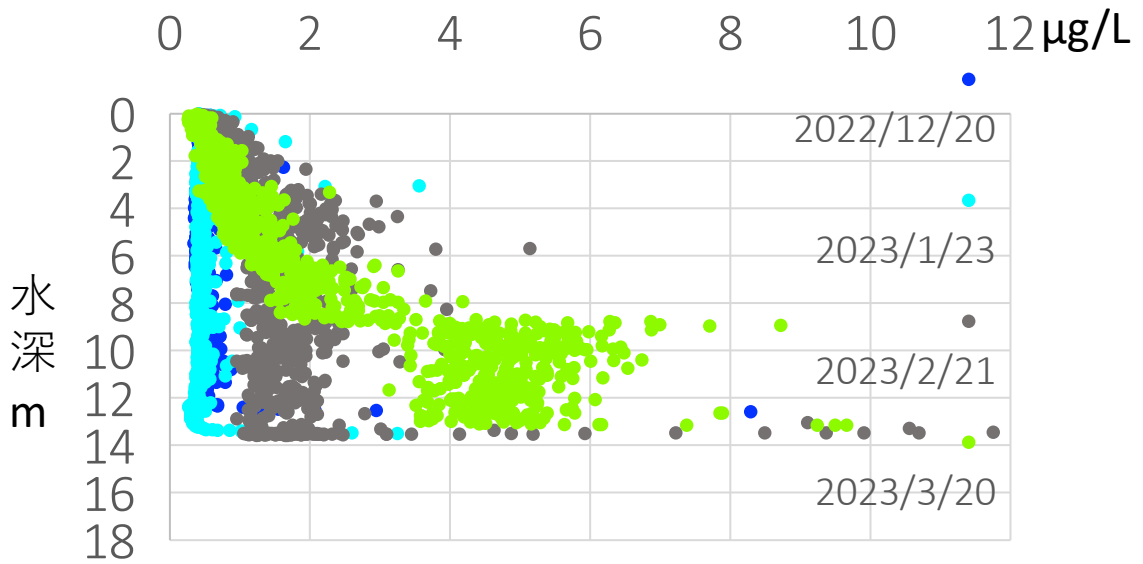
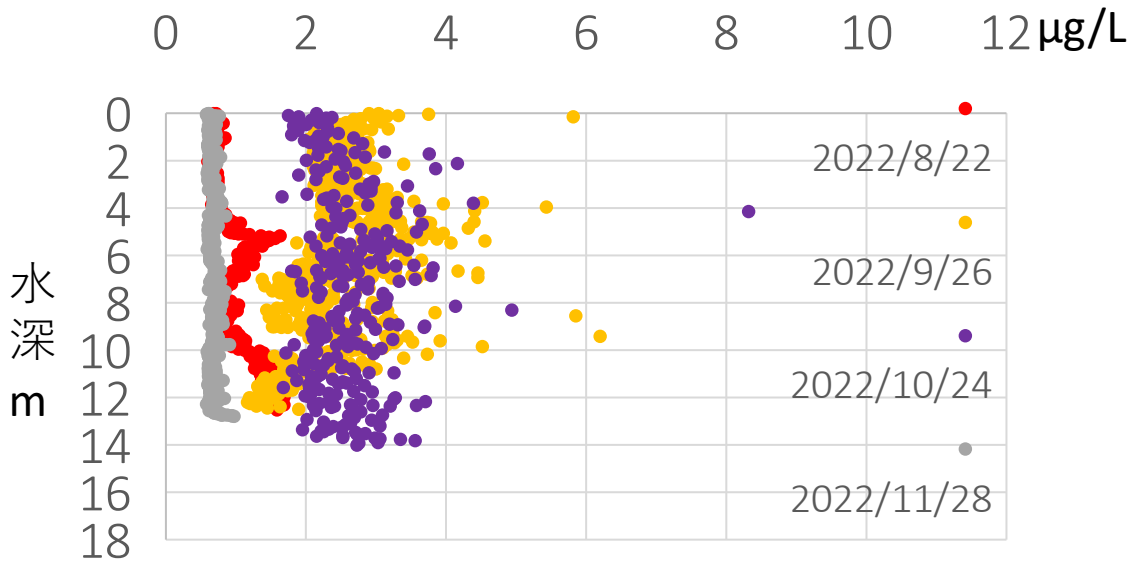
4 カ月ごとのクロロフィル濃度変化_2020.8～ (Stn.2)



4 カ月ごとのクロロフィル濃度変化_2021.8~ (Stn.2)



4 カ月ごとのクロロフィル濃度変化_2022.8~ (Stn.2)



$\mu\text{g/L}$

水深
m